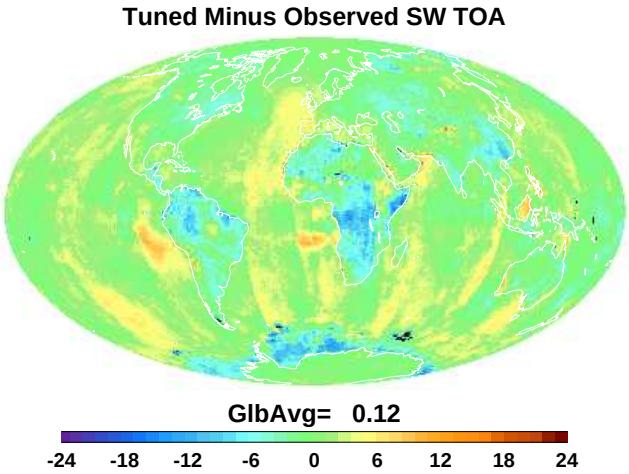

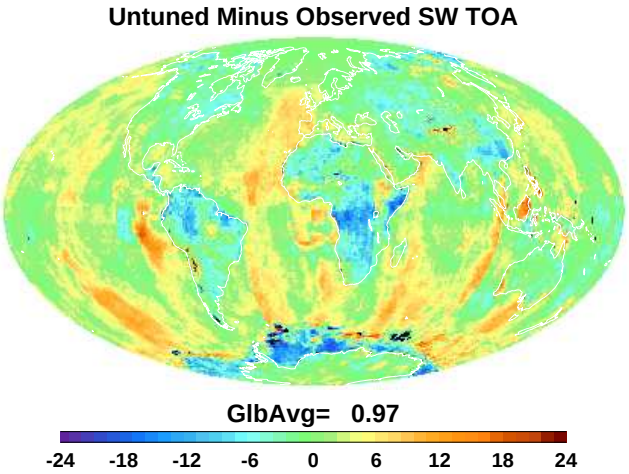

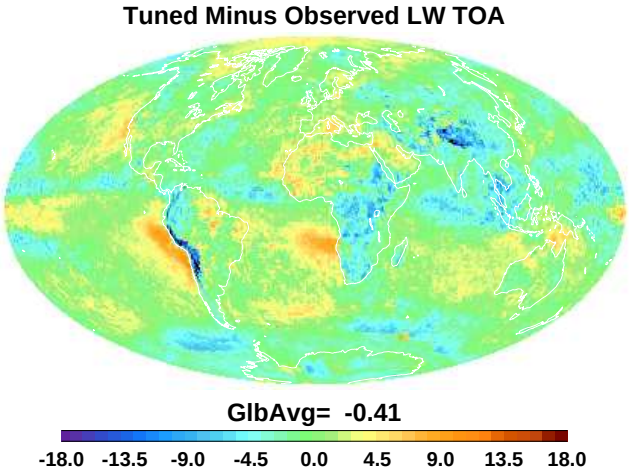

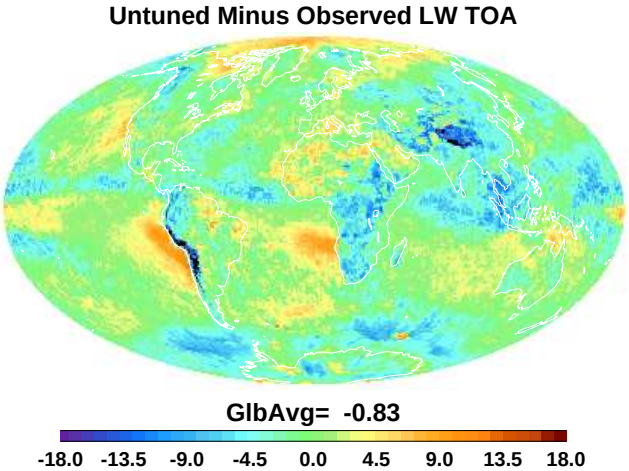

/CERES/tisa/Cathy/2001_syn_avg_zavg/Oct/CER_AVG_Terra-FM2-MODIS_Beta5_900900.200110

Tuned SW DN

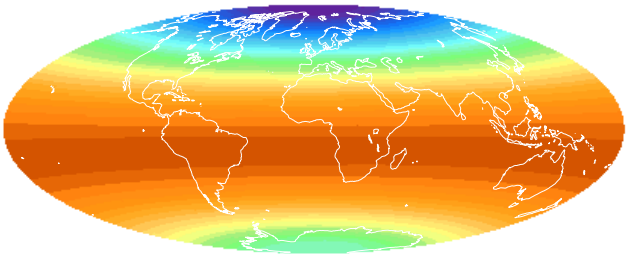

GlbAvg= 343.36

0 62 125 188 250 312 375 438 500

OBS SW UP

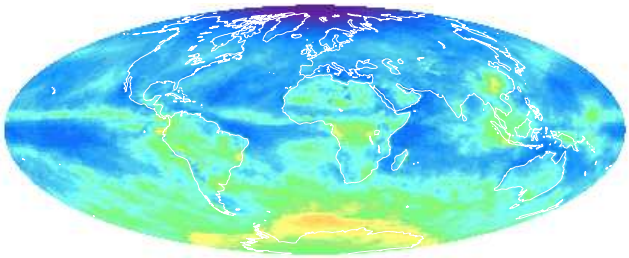

GlbAvg= 99.07

0.0 37.5 75.0 112.5 150.0 187.5 225.0 262.5 300.0

Tuned SW UP

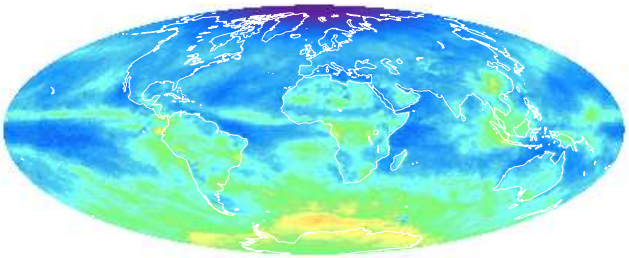

GlbAvg= 99.19

0.0 37.5 75.0 112.5 150.0 187.5 225.0 262.5 300.0

OBS LW UP

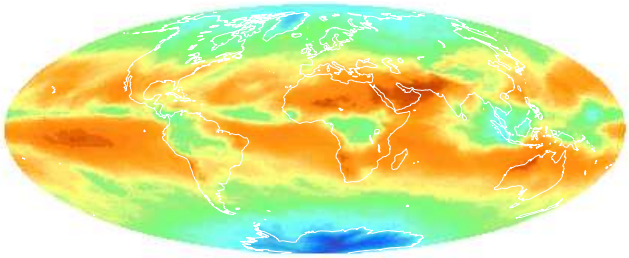

GlbAvg= 238.08

100 129 158 186 215 244 272 301 330

Tuned OLR

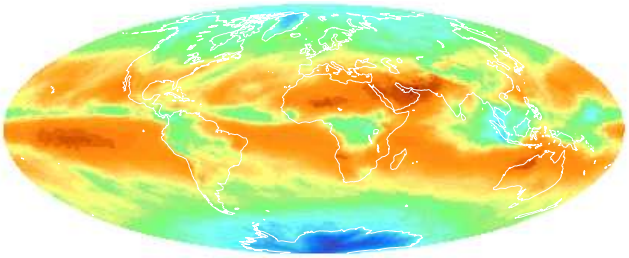

GlbAvg= 237.67

100 129 158 186 215 244 272 301 330

Obs SW NET

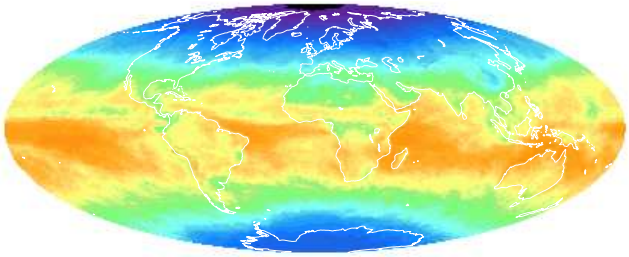

GlbAvg= 244.29

0 62 125 188 250 312 375 438 500

Tuned SWNET

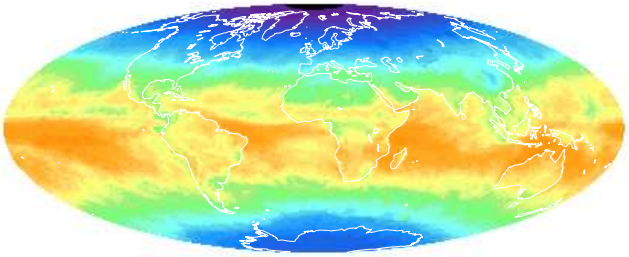

GlbAvg= 244.17

0 62 125 188 250 312 375 438 500

OBS TOA SW&LW NET

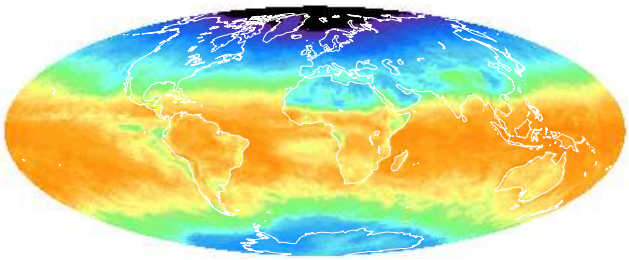

GlbAvg= 6.21

-175 -131 -88 -44 0 44 88 131 175

Tuned TOA SW&LW NET

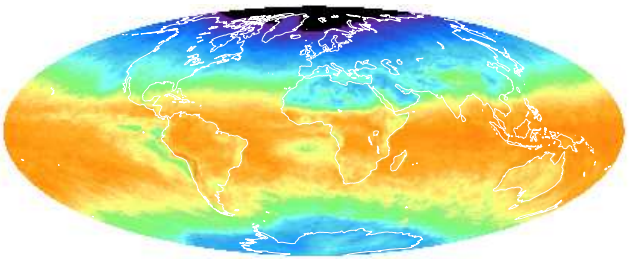

GlbAvg= 6.50

-175 -131 -88 -44 0 44 88 131 175

/CERES/tisa/Cathy/2001_syn_avg_zavg/Oct/CER_AVG_Terra-FM2-MODIS_Beta5_900900.200110

Cloud Forcing of SWTOA NET

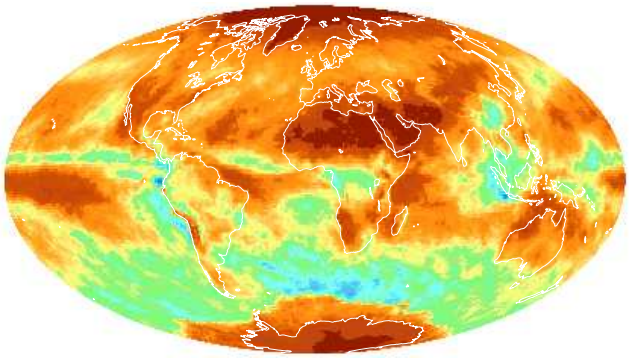

GlbAvg= -47.43

-180 -157 -134 -111 -88 -64 -41 -18 5

AllSky Aerosol Forcing of SWTOA NET

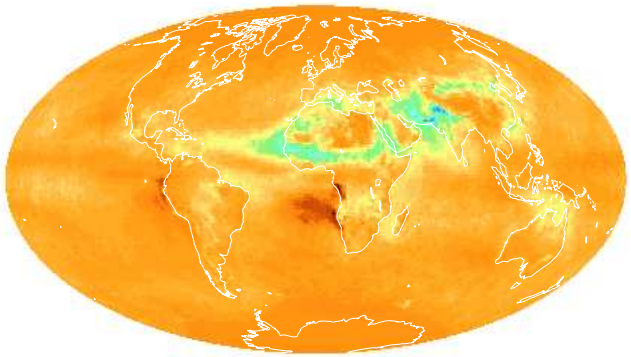

GlbAvg= -2.65

-26 -22 -18 -14 -10 -6 -2 2 6

Cloud Forcing of LWTOA NET

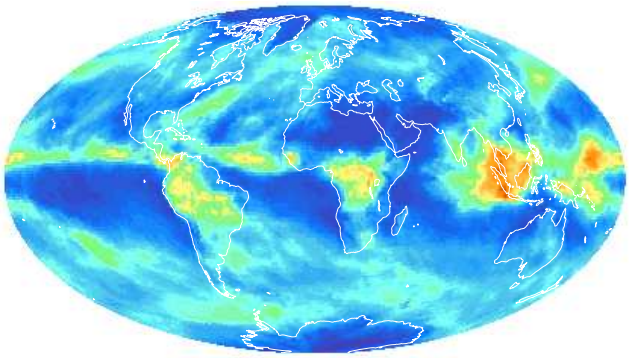

GlbAvg= 25.06

-8.0 6.5 21.0 35.5 50.0 64.5 79.0 93.5 108.0

AllSky Aerosol Forcing of LWTOA NET

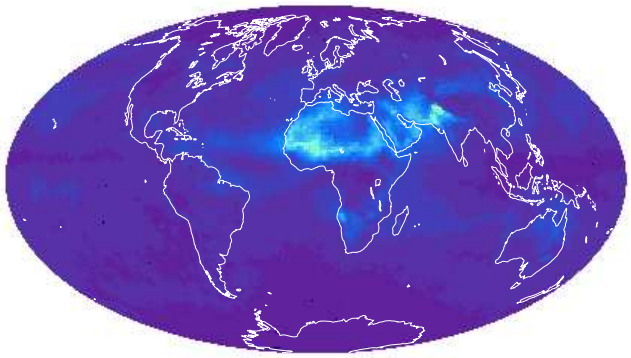

GlbAvg= 0.39

0.00 1.25 2.50 3.75 5.00 6.25 7.50 8.75 10.00

Cloud Forcing of TOA NET NET

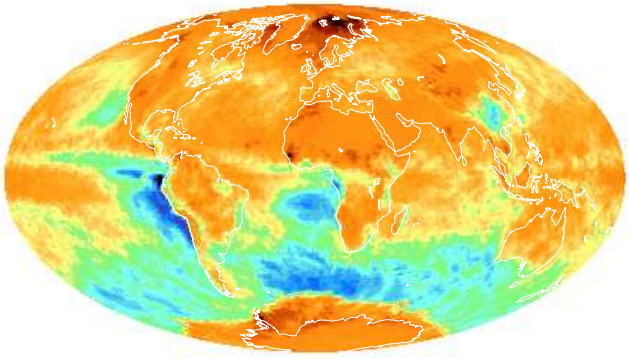

GlbAvg= -22.37

-120.0 -101.2 -82.5 -63.8 -45.0 -26.2 -7.5 11.2 30.0

AllSky Aerosol Forcing of TOA NET NET

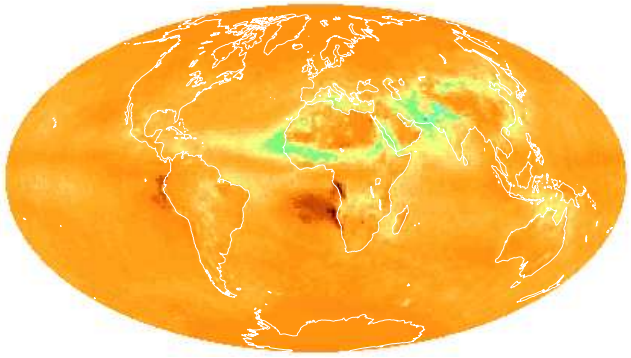

GlbAvg= -2.26

-26 -22 -18 -14 -10 -6 -2 2 6

Cloud Forcing of SW SFC NET

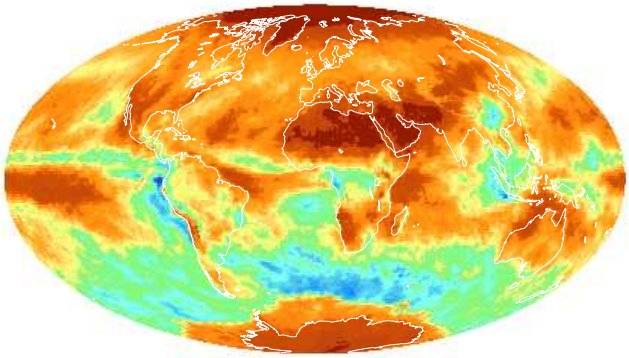

GlbAvg= -51.03

-180 -157 -134 -111 -88 -64 -41 -18 5

Aerosol Forcing of SW SFC NET

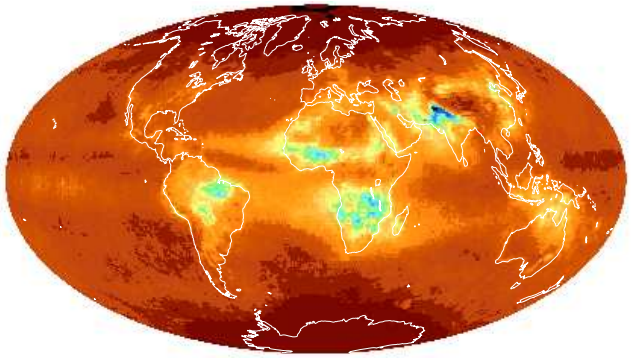

GlbAvg= -5.38

-48 -42 -36 -30 -24 -18 -12 -6 0

/CERES/tisa/Cathy/2001_syn_avg_zavg/Oct/CER_AVG_Terra-FM2-MODIS_Beta5_900900.200110

Cloud Forcing of LW SFC NET

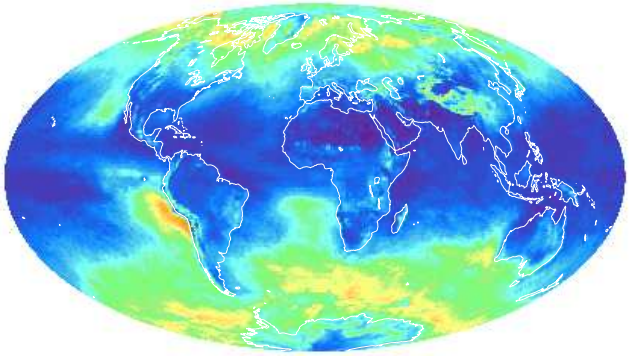

GlbAvg= 27.82

0.0 12.5 25.0 37.5 50.0 62.5 75.0 87.5 100.0

Aerosol Forcing of LW SFC NET

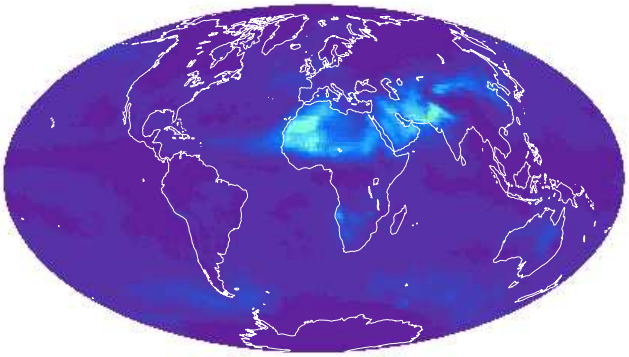

GlbAvg= 1.06

0 4 8 12 16 20 24 28 32

Cloud Forcing of SFC NET NET

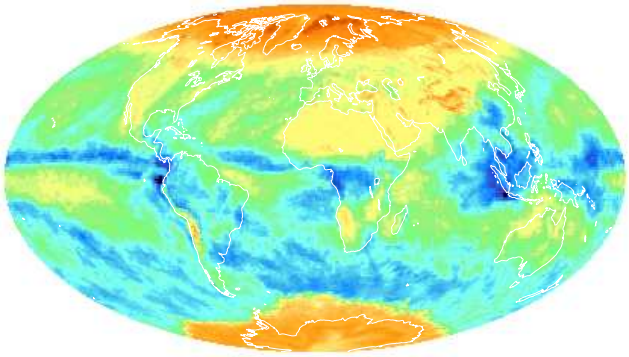

GlbAvg= -23.21

-120 -95 -70 -45 -20 5 30 55 80

Aerosol Forcing of SFC NET NET

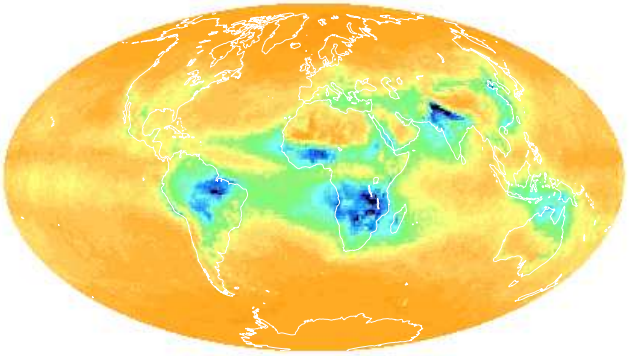

GlbAvg= -4.32

-30 -25 -20 -15 -10 -5 0 5 10

/CERES/tisa/Cathy/2001_syn_avg_zavg/Oct/CER_AVG_Terra-FM2-MODIS_Beta5_900900.200110