Tuned Minus Observed SW TOA

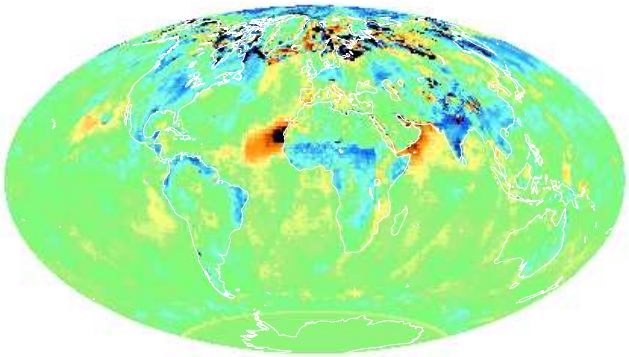

GlbAvg= -0.94

-24 -18 -12 -6 0 6 12 18 24

Untuned Minus Observed SW TOA

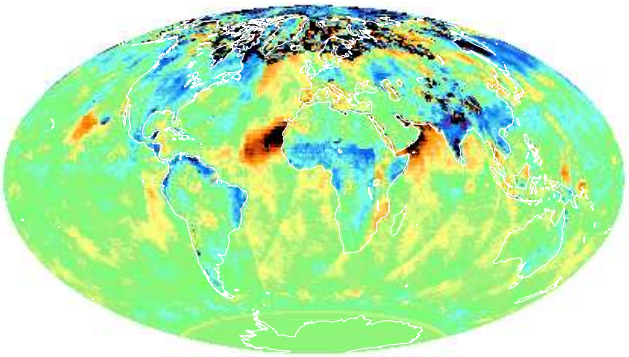

GlbAvg= -0.84

-24 -18 -12 -6 0 6 12 18 24

Tuned Minus Observed LW TOA

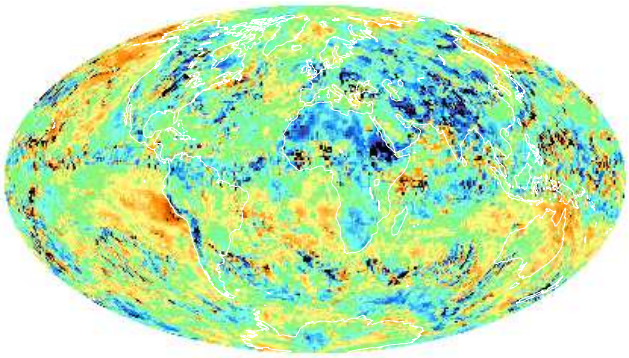

GlbAvg= -0.21

-18.0 -13.5 -9.0 -4.5 0.0 4.5 9.0 13.5 18.0

Untuned Minus Observed LW TOA

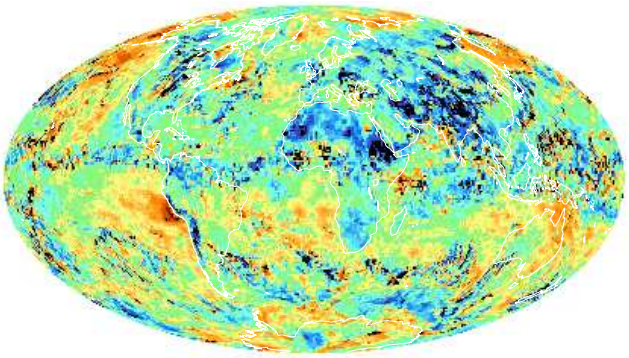

GlbAvg= -0.28

-18.0 -13.5 -9.0 -4.5 0.0 4.5 9.0 13.5 18.0

Tuned SW DN

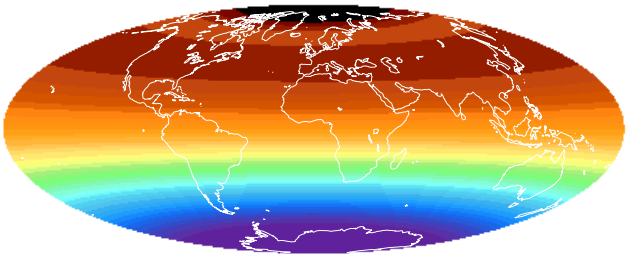

GlbAvg= 330.85

0 62 125 188 250 312 375 438 500

OBS SW UP

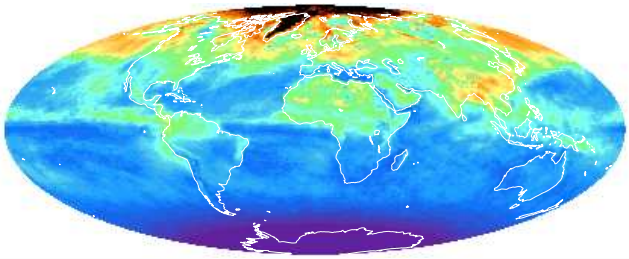

GlbAvg= 94.61

0.0 37.5 75.0 112.5 150.0 187.5 225.0 262.5 300.0

Tuned SW UP

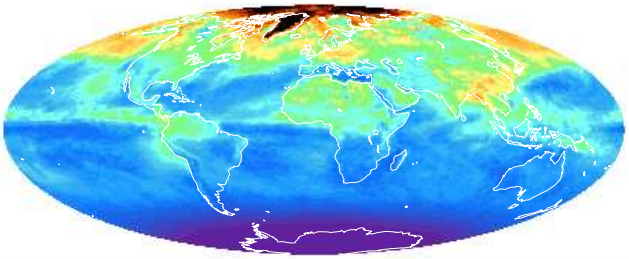

GlbAvg= 93.65

0.0 37.5 75.0 112.5 150.0 187.5 225.0 262.5 300.0

OBS LW UP

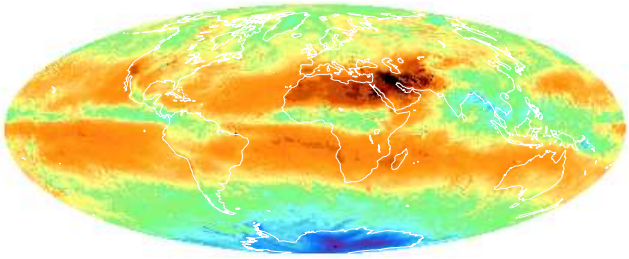

GlbAvg= 241.58

100 129 158 186 215 244 272 301 330

Tuned OLR

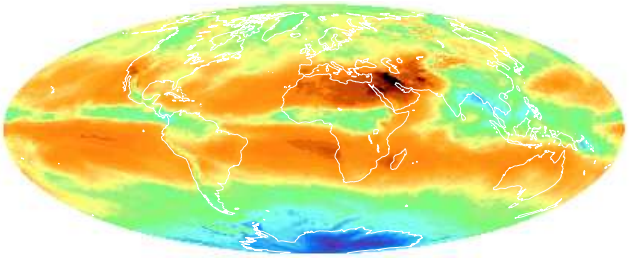

GlbAvg= 241.37

100 129 158 186 215 244 272 301 330

Obs SW NET

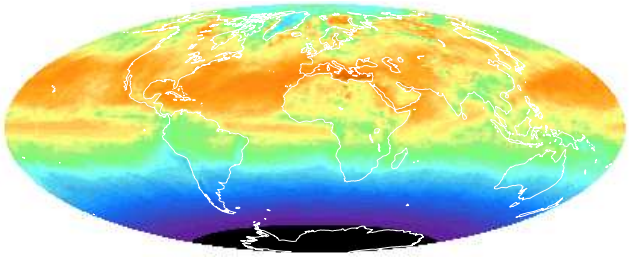

GlbAvg= 236.24

0 62 125 188 250 312 375 438 500

Tuned SWNET

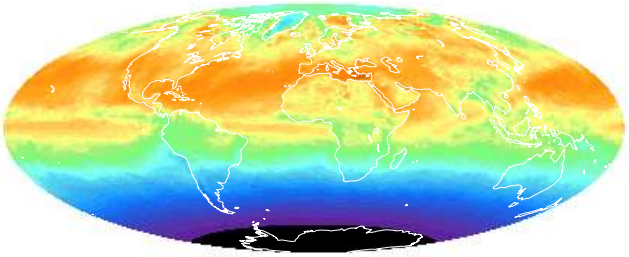

GlbAvg= 237.20

0 62 125 188 250 312 375 438 500

OBS TOA SW&LW NET

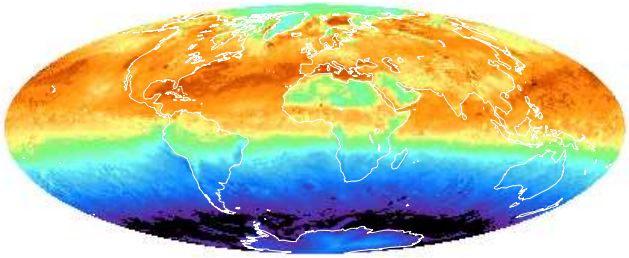

GlbAvg= -5.34

-175 -131 -88 -44 0 44 88 131 175

Tuned TOA SW&LW NET

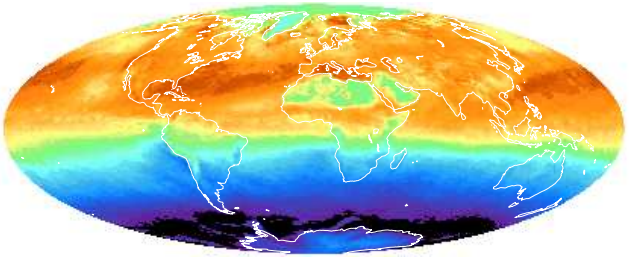

GlbAvg= -4.18

-175 -131 -88 -44 0 44 88 131 175

/CERES/tisa/Cathy/2001_syn_avg_zavg/Jun/CER_AVG_Terra-FM1-MODIS_Beta5_900900.200106

Cloud Forcing of SWTOA NET

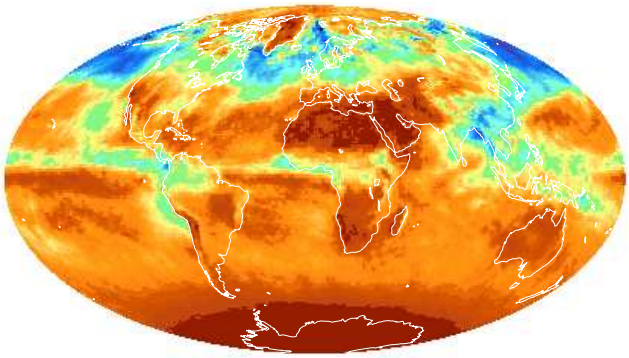

GlbAvg= -42.52

-180 -157 -134 -111 -88 -64 -41 -18 5

AllSky Aerosol Forcing of SWTOA NET

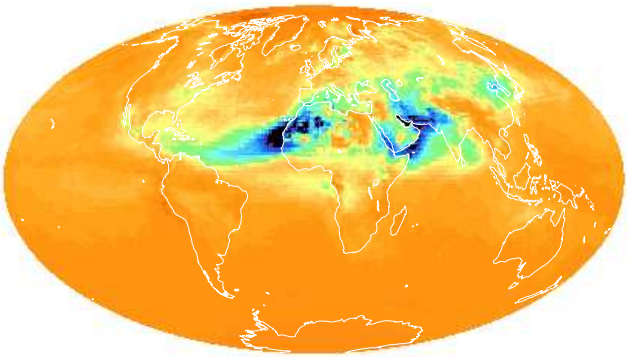

GlbAvg= -3.12

-26 -22 -18 -14 -10 -6 -2 2 6

Cloud Forcing of LWTOA NET

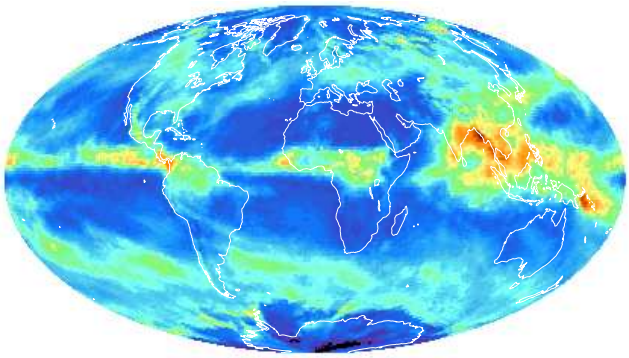

GlbAvg= 24.61

-8.0 6.5 21.0 35.5 50.0 64.5 79.0 93.5 108.0

AllSky Aerosol Forcing of LWTOA NET

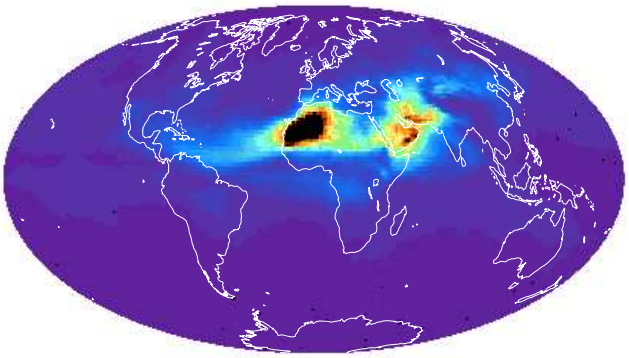

GlbAvg= 0.60

0.00 1.25 2.50 3.75 5.00 6.25 7.50 8.75 10.00

Cloud Forcing of TOA NET NET

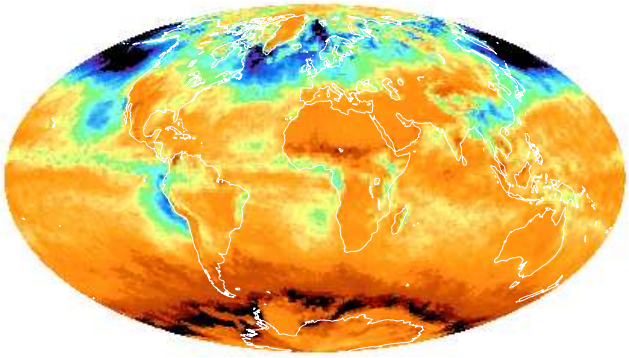

GlbAvg= -17.91

-120.0 -101.2 -82.5 -63.8 -45.0 -26.2 -7.5 11.2 30.0

AllSky Aerosol Forcing of TOA NET NET

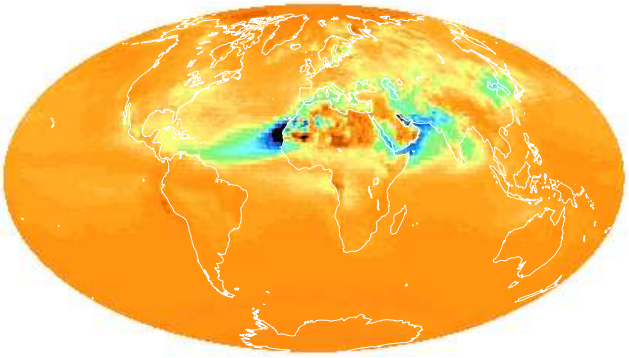

GlbAvg= -2.53

-26 -22 -18 -14 -10 -6 -2 2 6

Cloud Forcing of SW SFC NET

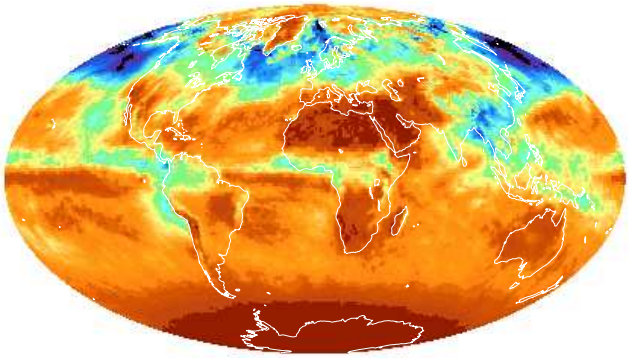

GlbAvg= -45.29

-180 -157 -134 -111 -88 -64 -41 -18 5

Aerosol Forcing of SW SFC NET

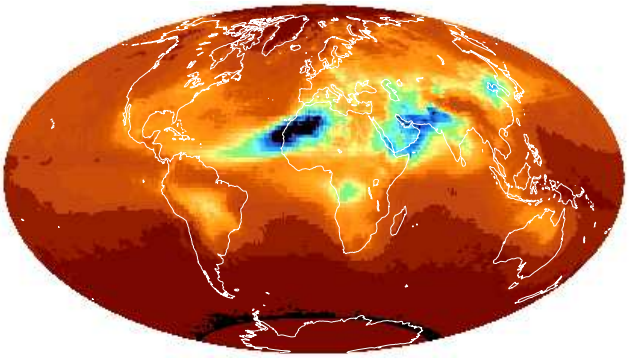

GlbAvg= -5.76

-48 -42 -36 -30 -24 -18 -12 -6 0

/CERES/tisa/Cathy/2001_syn_avg_zavg/Jun/CER_AVG_Terra-FM1-MODIS_Beta5_900900.200106

Cloud Forcing of LW SFC NET

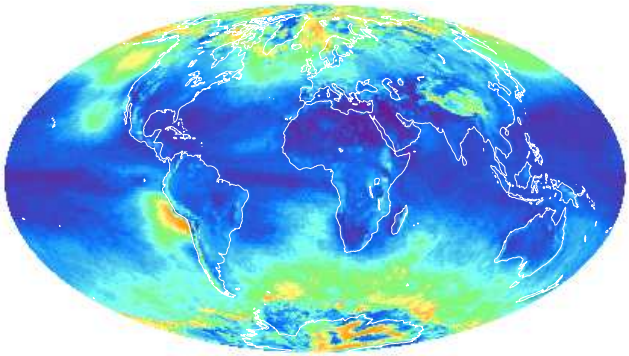

GlbAvg= 25.12

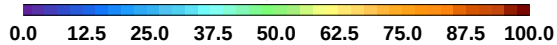

Aerosol Forcing of LW SFC NET

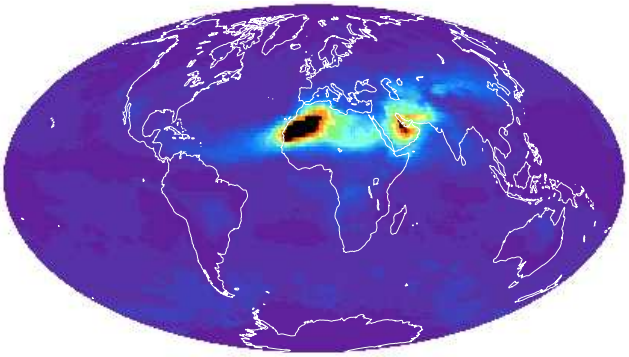

GlbAvg= 1.55

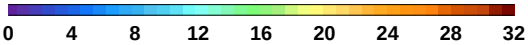

Cloud Forcing of SFC NET NET

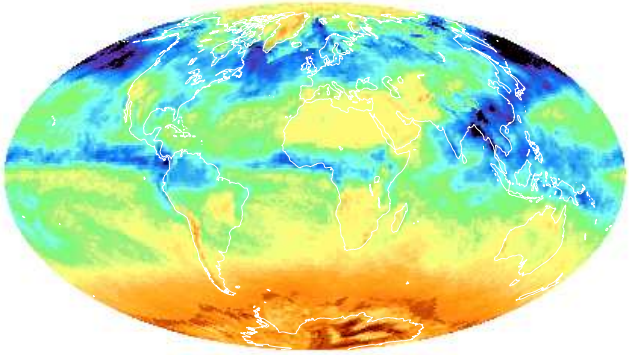

GlbAvg= -20.17

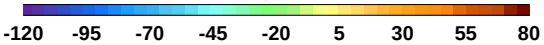

Aerosol Forcing of SFC NET NET

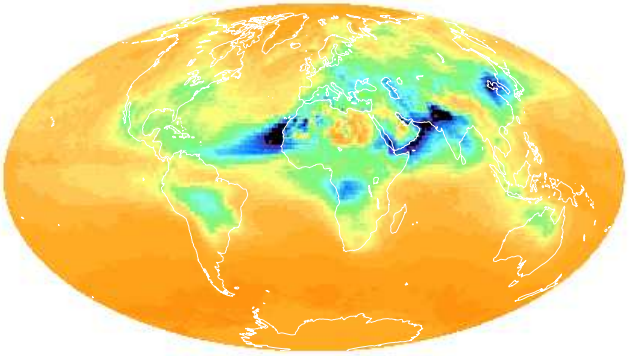
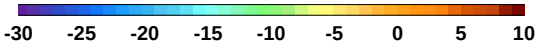
GlbAvg= -4.21