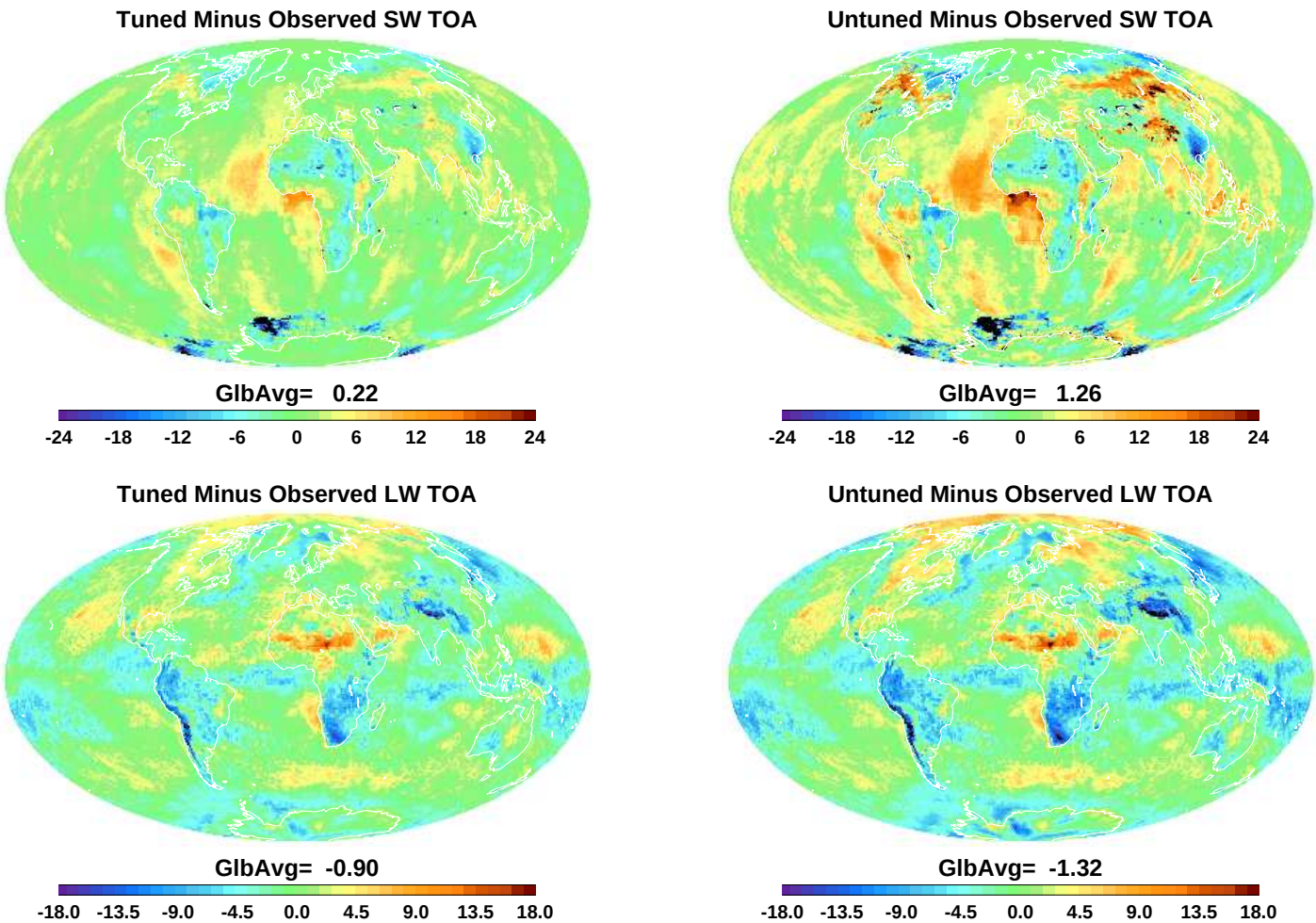

/CERES/tisa/Cathy/2001_syn_avg_zavg/Feb/CER_AVG_Terra-FM2-MODIS_Beta5_900900.200102

Tuned SW DN

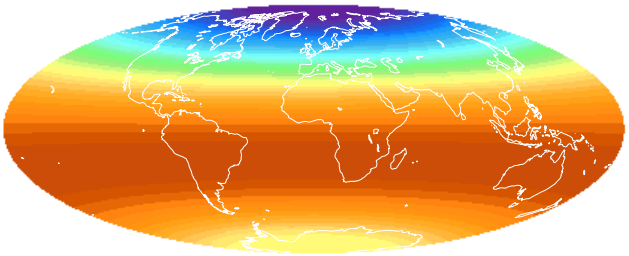

GlbAvg= 349.76

0 62 125 188 250 312 375 438 500

OBS SW UP

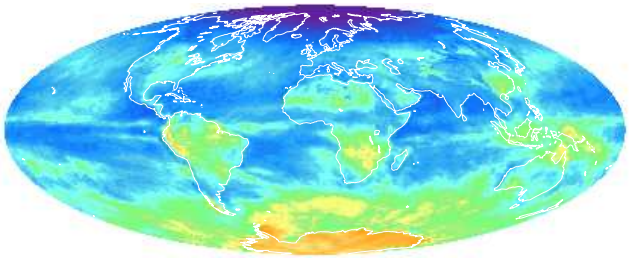

GlbAvg= 100.76

0.0 37.5 75.0 112.5 150.0 187.5 225.0 262.5 300.0

Tuned SW UP

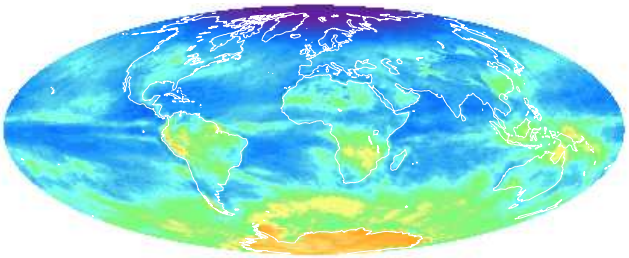

GlbAvg= 100.98

0.0 37.5 75.0 112.5 150.0 187.5 225.0 262.5 300.0

OBS LW UP

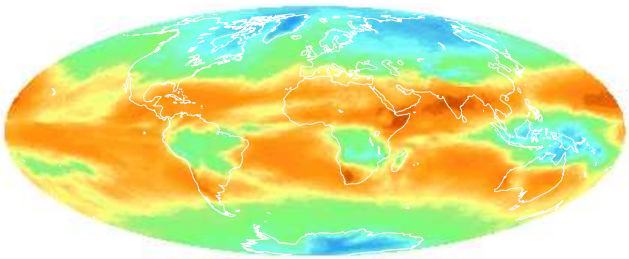

GlbAvg= 235.71

100 129 158 186 215 244 272 301 330

Tuned OLR

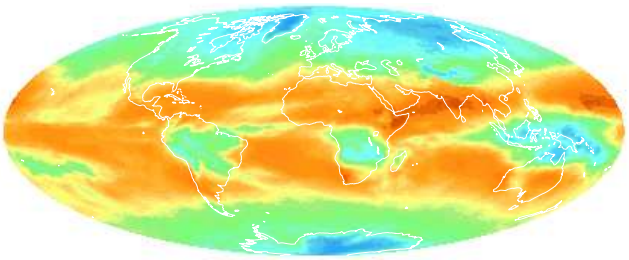

GlbAvg= 234.81

100 129 158 186 215 244 272 301 330

Obs SW NET

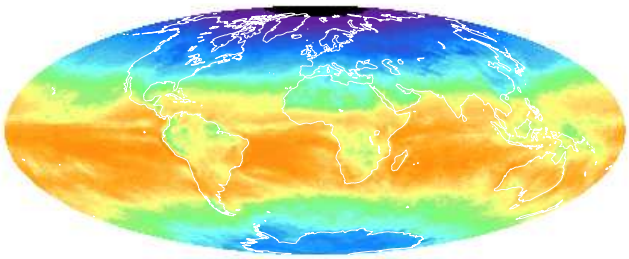

GlbAvg= 249.00

0 62 125 188 250 312 375 438 500

Tuned SWNET

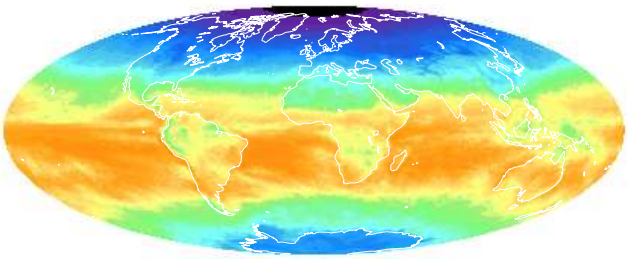

GlbAvg= 248.78

0 62 125 188 250 312 375 438 500

OBS TOA SW&LW NET

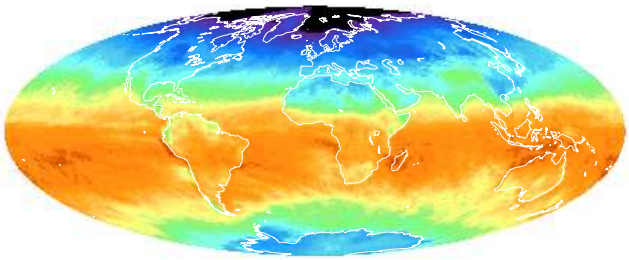

GlbAvg= 13.29

-175 -131 -88 -44 0 44 88 131 175

Tuned TOA SW&LW NET

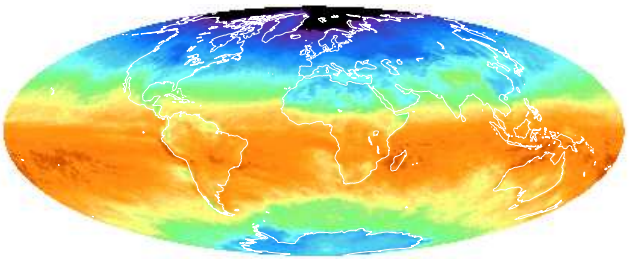

GlbAvg= 13.97

-175 -131 -88 -44 0 44 88 131 175

/CERES/tisa/Cathy/2001_syn_avg_zavg/Feb/CER_AVG_Terra-FM2-MODIS_Beta5_900900.200102

Cloud Forcing of SWTOA NET

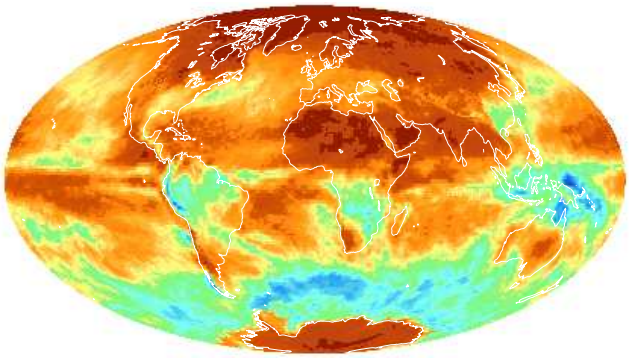

GlbAvg= -47.92

-180 -157 -134 -111 -88 -64 -41 -18 5

AllSky Aerosol Forcing of SWTOA NET

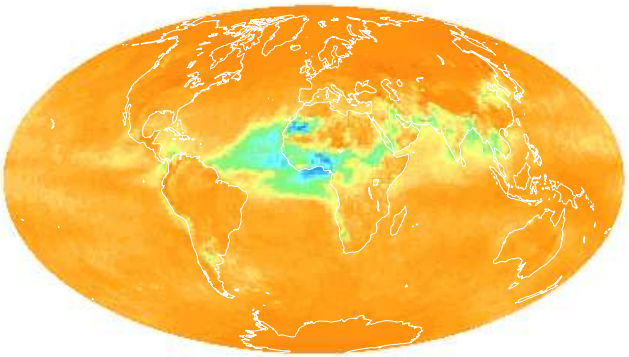

GlbAvg= -2.83

-26 -22 -18 -14 -10 -6 -2 2 6

Cloud Forcing of LWTOA NET

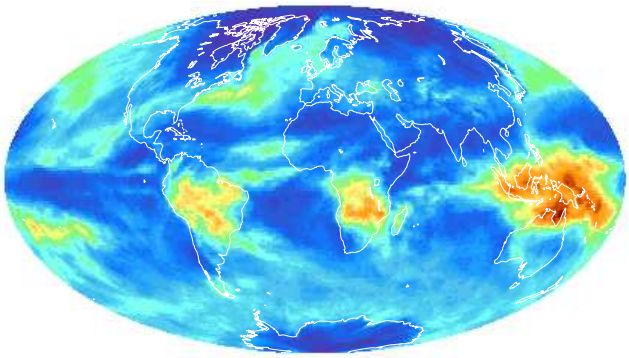

GlbAvg= 24.14

-8.0 6.5 21.0 35.5 50.0 64.5 79.0 93.5 108.0

AllSky Aerosol Forcing of LWTOA NET

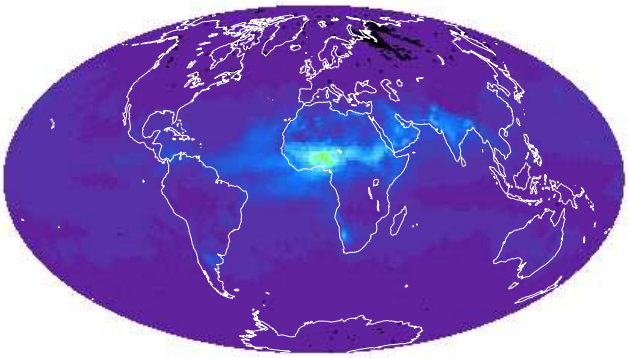

GlbAvg= 0.28

0.00 1.25 2.50 3.75 5.00 6.25 7.50 8.75 10.00

Cloud Forcing of TOA NET NET

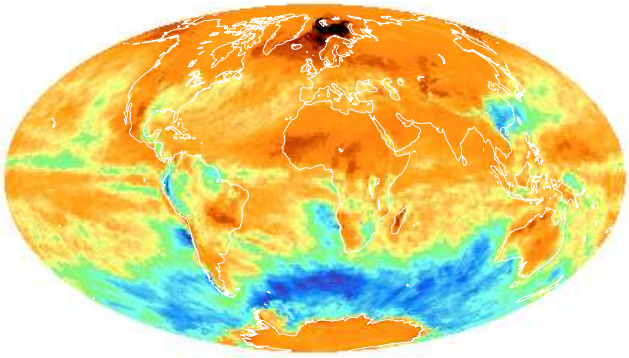

GlbAvg= -23.79

-120.0 -101.2 -82.5 -63.8 -45.0 -26.2 -7.5 11.2 30.0

AllSky Aerosol Forcing of TOA NET NET

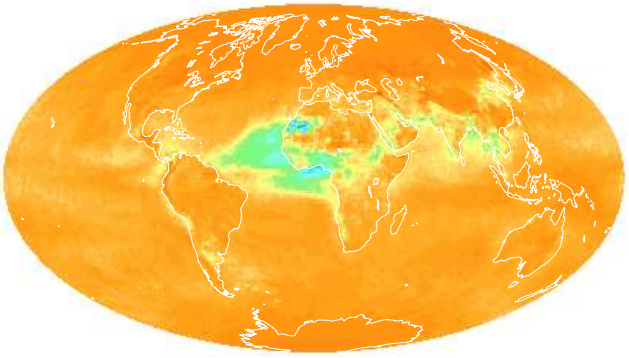

GlbAvg= -2.55

-26 -22 -18 -14 -10 -6 -2 2 6

Cloud Forcing of SW SFC NET

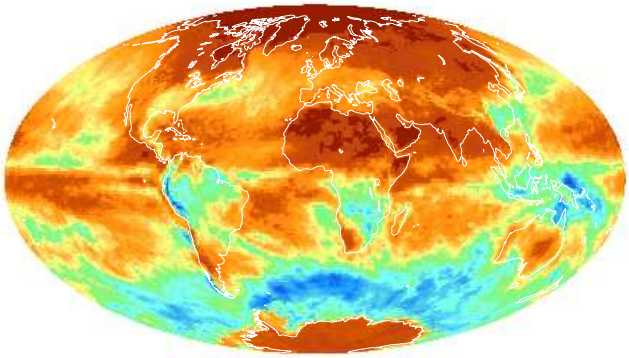

GlbAvg= -51.31

-180 -157 -134 -111 -88 -64 -41 -18 5

Aerosol Forcing of SW SFC NET

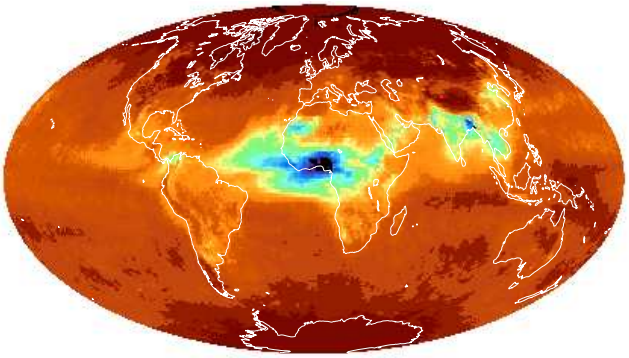

GlbAvg= -5.35

-48 -42 -36 -30 -24 -18 -12 -6 0

/CERES/tisa/Cathy/2001_syn_avg_zavg/Feb/CER_AVG_Terra-FM2-MODIS_Beta5_900900.200102

Cloud Forcing of LW SFC NET

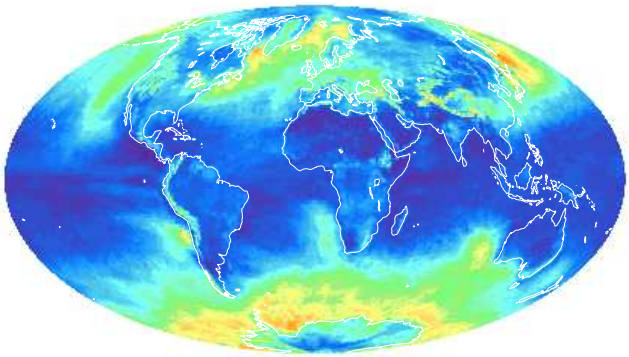

GlbAvg= 26.19

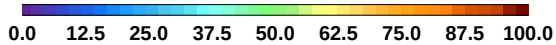

Aerosol Forcing of LW SFC NET

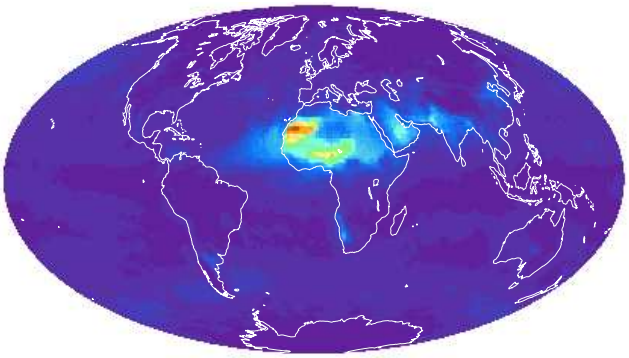

GlbAvg= 1.20

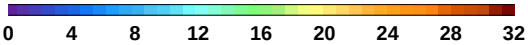

Cloud Forcing of SFC NET NET

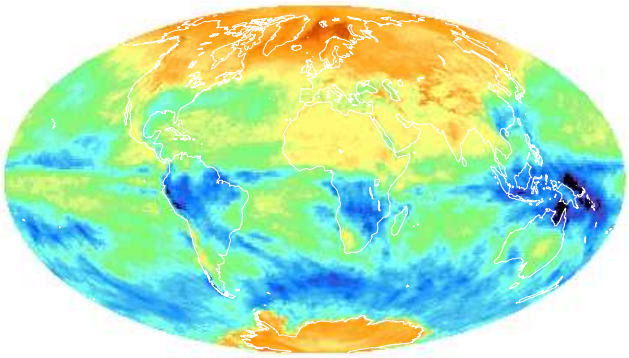

GlbAvg= -25.12

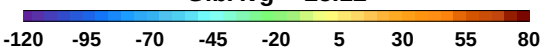

Aerosol Forcing of SFC NET NET

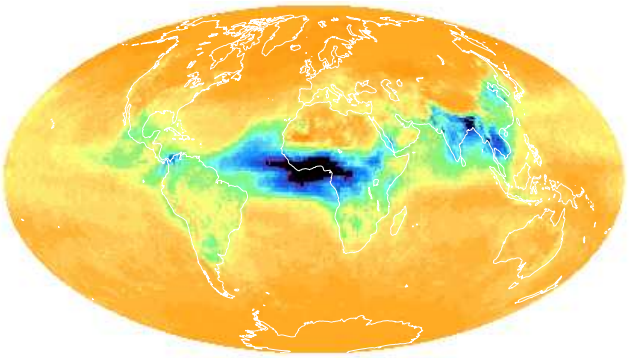
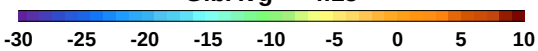
GlbAvg= -4.15